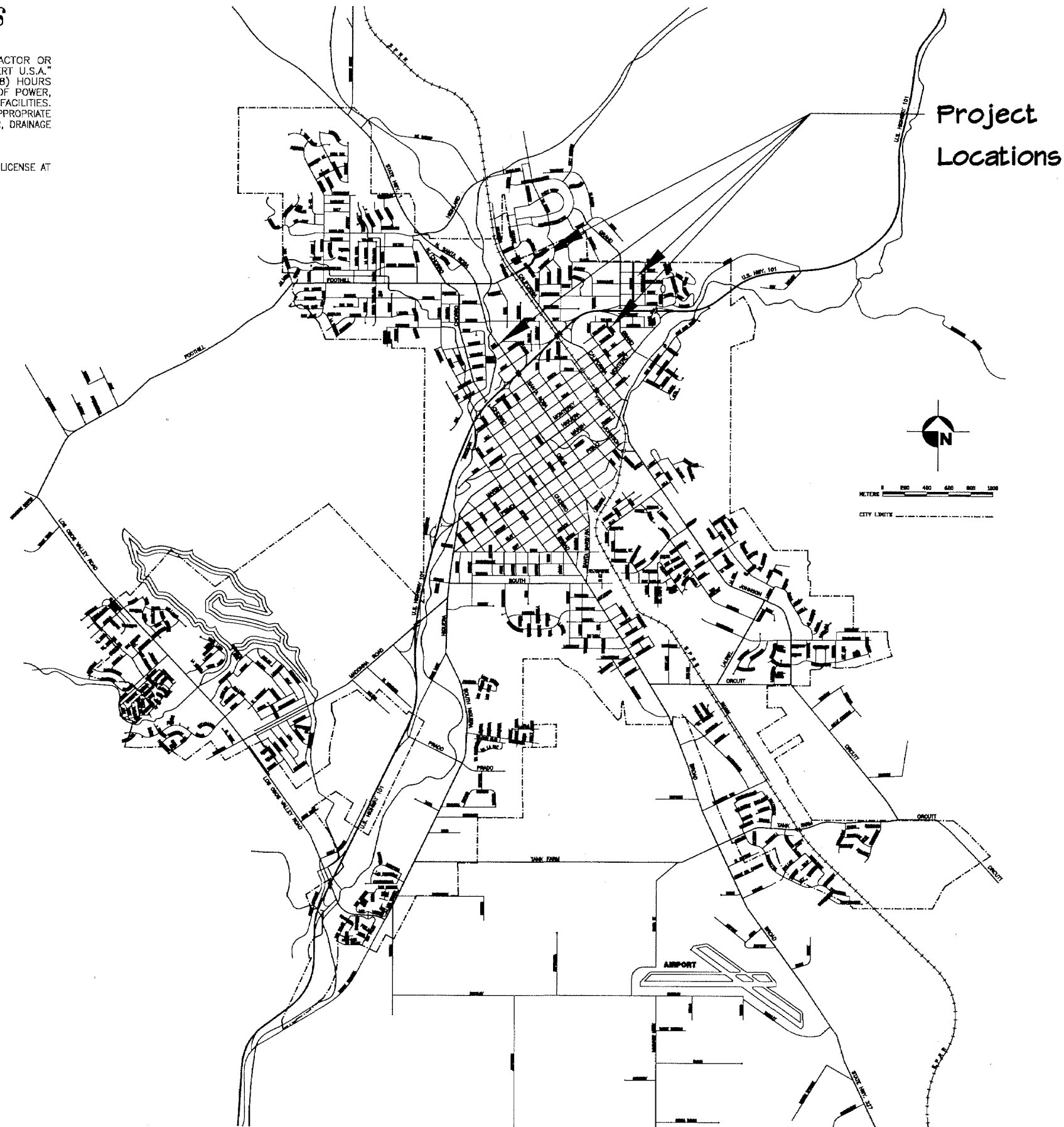



general notes

1. IT SHALL BE THE RESPONSIBILITY OF THE CONTRACTOR OR PERMITEE TO CONTACT "UNDERGROUND SERVICE ALERT U.S.A." TOLL FREE AT 1-800-227-2600 FORTY-EIGHT (48) HOURS PRIOR TO START OF CONSTRUCTION, FOR LOCATION OF POWER, TELEPHONE, OIL AND NATURAL GAS UNDERGROUND FACILITIES. CONTRACTOR OR PERMITEE SHALL ALSO CONTACT THE APPROPRIATE AGENCY FOR THE LOCATION OF CABLE T.V., WATER, SEWER, DRAINAGE OR UNDERGROUND FACILITIES.
2. THE CONTRACTOR SHALL POSSESS A CLASS "A" OR "C12" LICENSE AT THE TIME THE CONTRACT IS AWARDED.



index to plans

sheet no.	description
1	Project Locations & General Notes
2	Plan View & Cross sections



STREET RECONSTRUCTION PROJECT: 1997

RECORD DRAWINGS
(No changes)

SPECIFICATION NO. **96-04**

APPROVED BY

Michael McCluskey
Michael McCluskey
Acting City Engineer R.C.E. 22601

DATE
April 1997

FILE NO./LOCATION

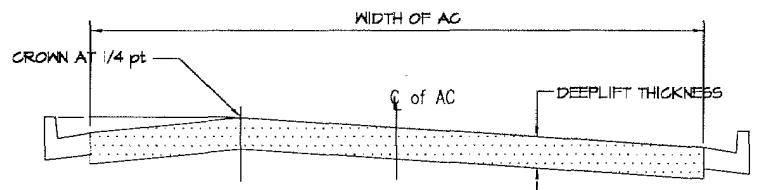
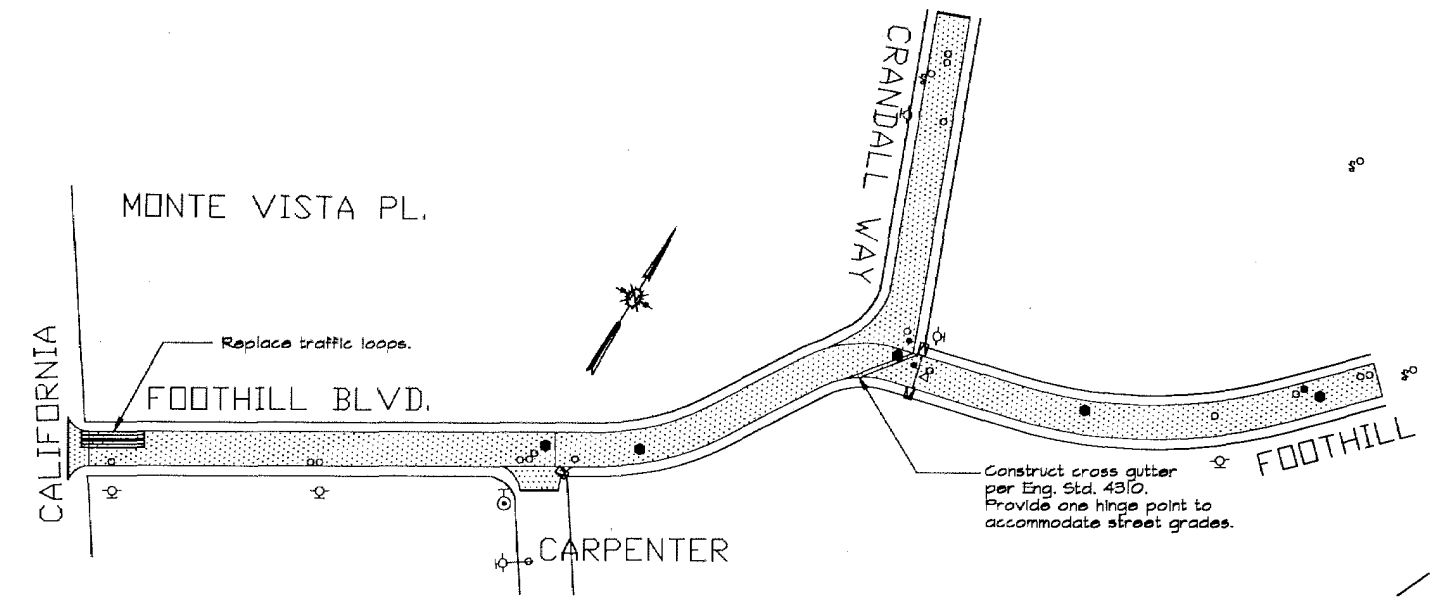
SHEET

1 of 2

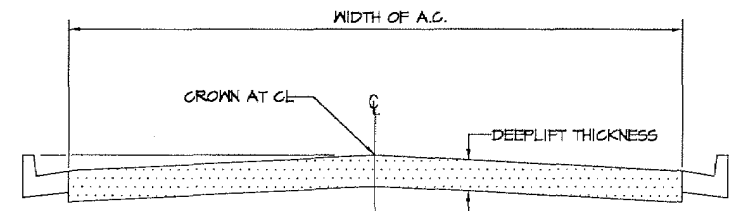
DATE	
BY	
NATURE / STATUS OF PLANS	

STREET TO BE PAVED	AREA OF PAVING (sq)		DEEPLIFT THICKNESS (mm)	APPROX. TONNES OF AC	CORNER RAIMPS		CORNERS		CORNERS		CORNERS	
	180	404			○	●	○	●	○	●	○	●
Crandall	975	180	404	--	--	1	4	1	--	--	--	--
Foothill California to Carpenter	1300	250	748	--	--	1	--	6	--	--	--	--
Foothill Carpenter to Crandall	1242	250	715	3	--	2	--	1	1	--	--	--
Foothill Crandall to End	1313	180	544	--	--	2	--	5	1	1	--	--
Park	1725	150	595	4	--	4	--	5	1	1	--	--
Graves	5158	180	2135	--	--	3	4	8	4	--	3	--
Oak	911	150	314	--	--	--	--	--	--	--	--	--

TRAFFIC STRIPES, PAVEMENT MARKINGS AND MARKERS SHALL BE REPLACED IN PLACE.

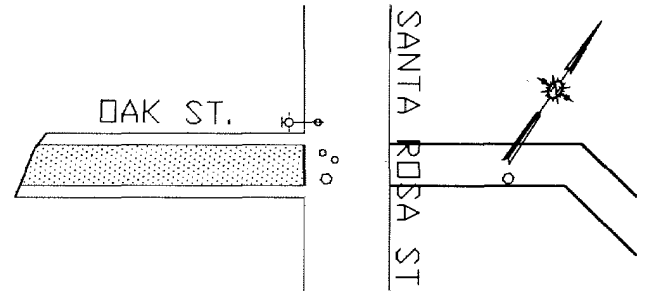
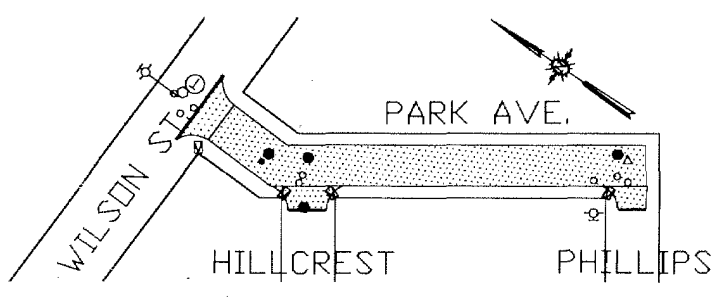
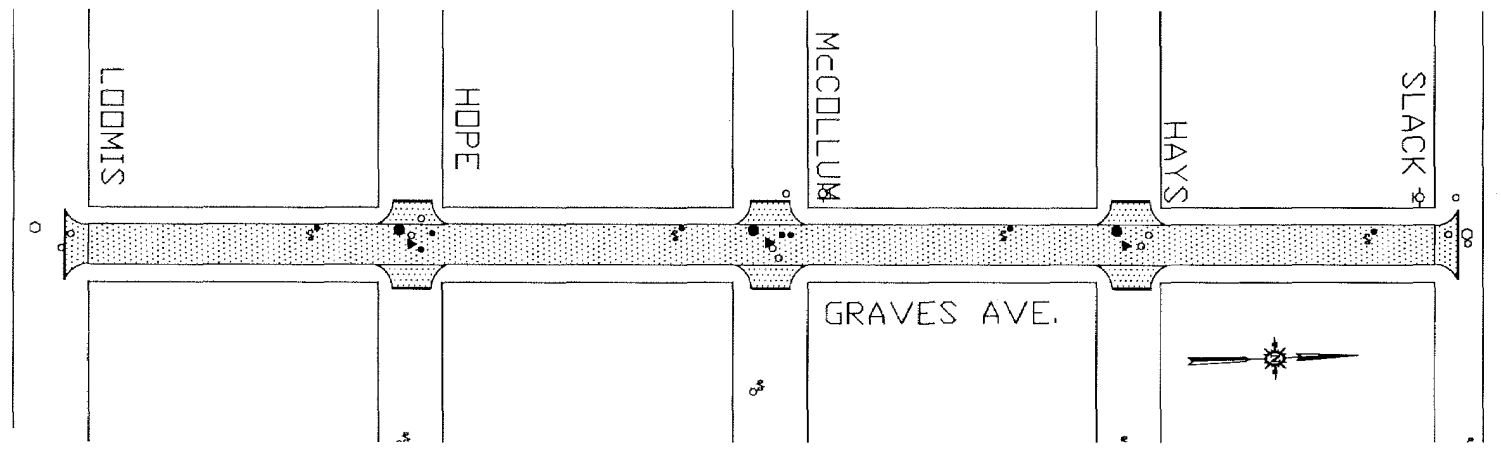


TYPICAL DEEPLIFT SECTION
 PARK - Phillips to Hillcrest (looking north)
 FOOTHILL - Crandall to End (looking east)
 GRAVES (looking south)



TYPICAL DEEPLIFT SECTION
 PARK - Hillcrest to Wilson
 FOOTHILL - California to Crandall
 CRANDALL
 OAK

DEEPLIFT = [stippled pattern]
 SAWCUT = [solid line]



STREET RECONSTRUCTION PROJECT:
1996-97

APPROVED BY
Michael McKeown
 ACTING CITY ENGINEER

DATE: APRIL 1997
 SCALE: metric
 DESIGNED BY: BL, JR
 DRAWN BY: BL
 CHECKED BY: BF
 APPROVED BY:
 UTILITIES DEPARTMENT

PLAN VIEW &
CROSS SECTIONS

SPECIFICATION NO.
96-04
 FILE NO./LOCATION
 SHEET
2 OF 2