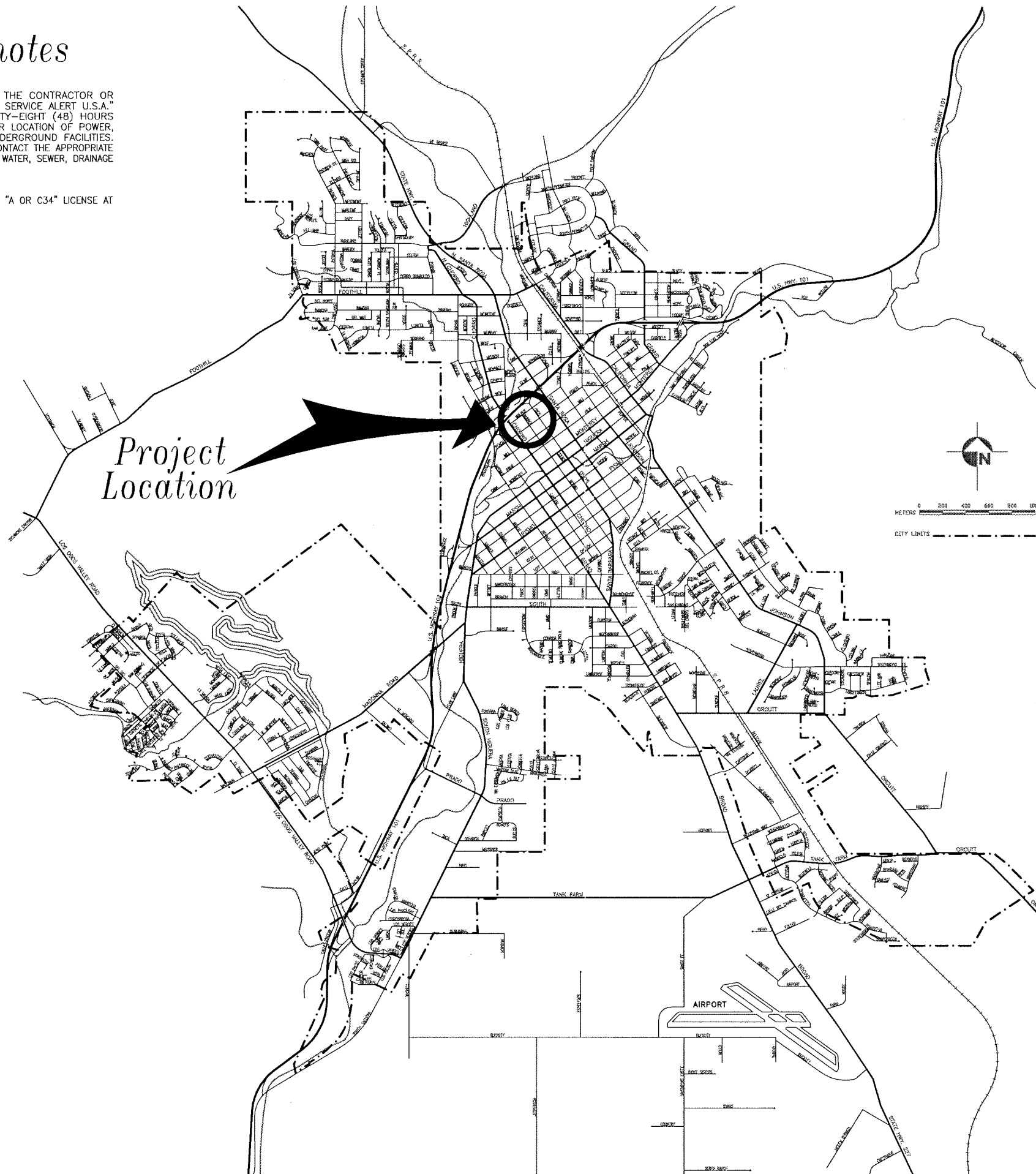



general notes

1. IT SHALL BE THE RESPONSIBILITY OF THE CONTRACTOR OR PERMITEE TO CONTACT "UNDERGROUND SERVICE ALERT U.S.A." TOLL FREE AT 1-800-227-2600 FORTY-EIGHT (48) HOURS PRIOR TO START OF CONSTRUCTION, FOR LOCATION OF POWER, TELEPHONE, OIL AND NATURAL GAS UNDERGROUND FACILITIES. CONTRACTOR OR PERMITEE SHALL ALSO CONTACT THE APPROPRIATE AGENCY FOR THE LOCATION OF CABLE T.V., WATER, SEWER, DRAINAGE OR UNDERGROUND FACILITIES.
2. THE CONTRACTOR SHALL POSSESS A CLASS "A OR C34" LICENSE AT THE TIME THE CONTRACT IS AWARDED.



index to plans

sheet no.	description
1	Location Map & General Notes
2	Morro Street Profile & Plan View
3	Walnut Street Profile & Plan View



WATER & SEWER IMPROVEMENT PROJECT

Morro St. - Peach to Walnut
Walnut St. - Morro to Chorro

SPECIFICATION NO. **98-75**

APPROVED BY

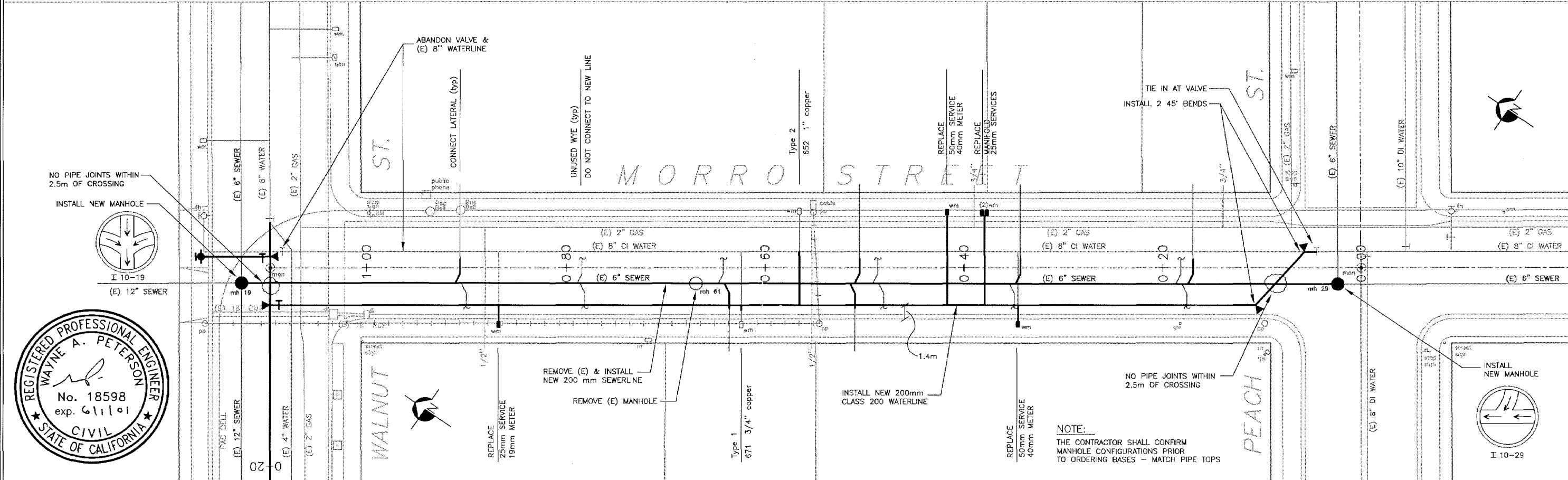
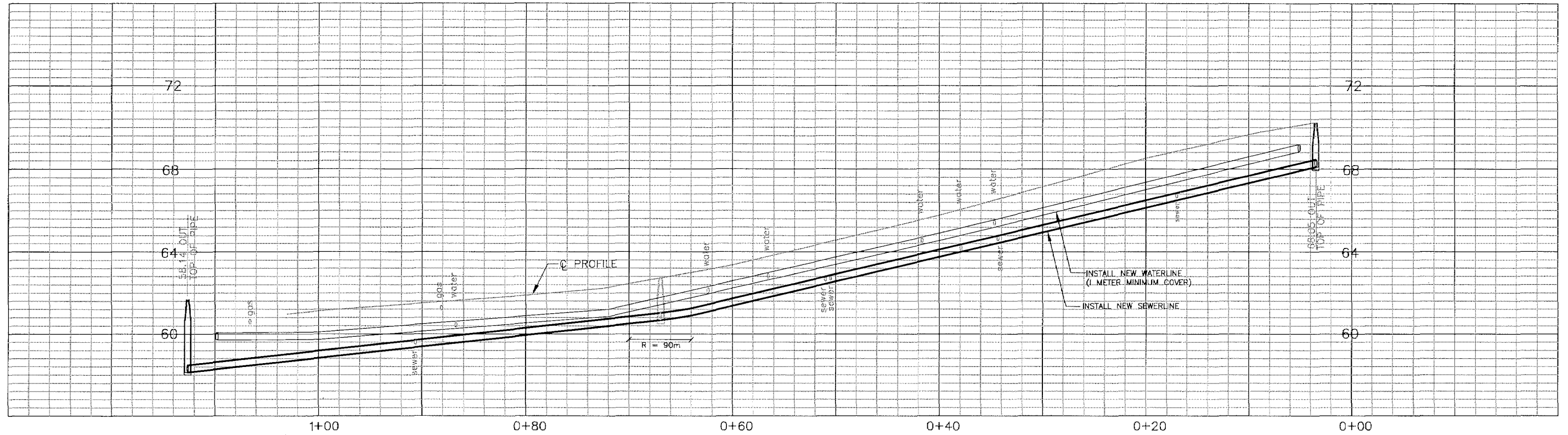
Wayne A. Peterson
Wayne A. Peterson
City Engineer

R.C.E. 18598

DATE
11/05/97

FILE NO./LOCATION

SHEET
1 OF 3



**WATER & SEWER MAIN
IMPROVEMENT PROJECT**
Morro Street - Peach to Walnut

DESIGNED BY	B.L.	DATE	Oct. 1997
DRAWN BY	CSC.	SCALE	1:400 H 1:100 V
CHECKED BY	CHECKER		
APPROVED BY UTILITIES DEPARTMENT	<i>W.A. Peterson</i>		

PLAN & PROFILE	
STATION 0+00 TO 0+ 80	
SPECIFICATION NO.	98-75
FILE NO./LOCATION	
SHEET	2 of 3

