

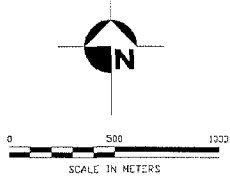
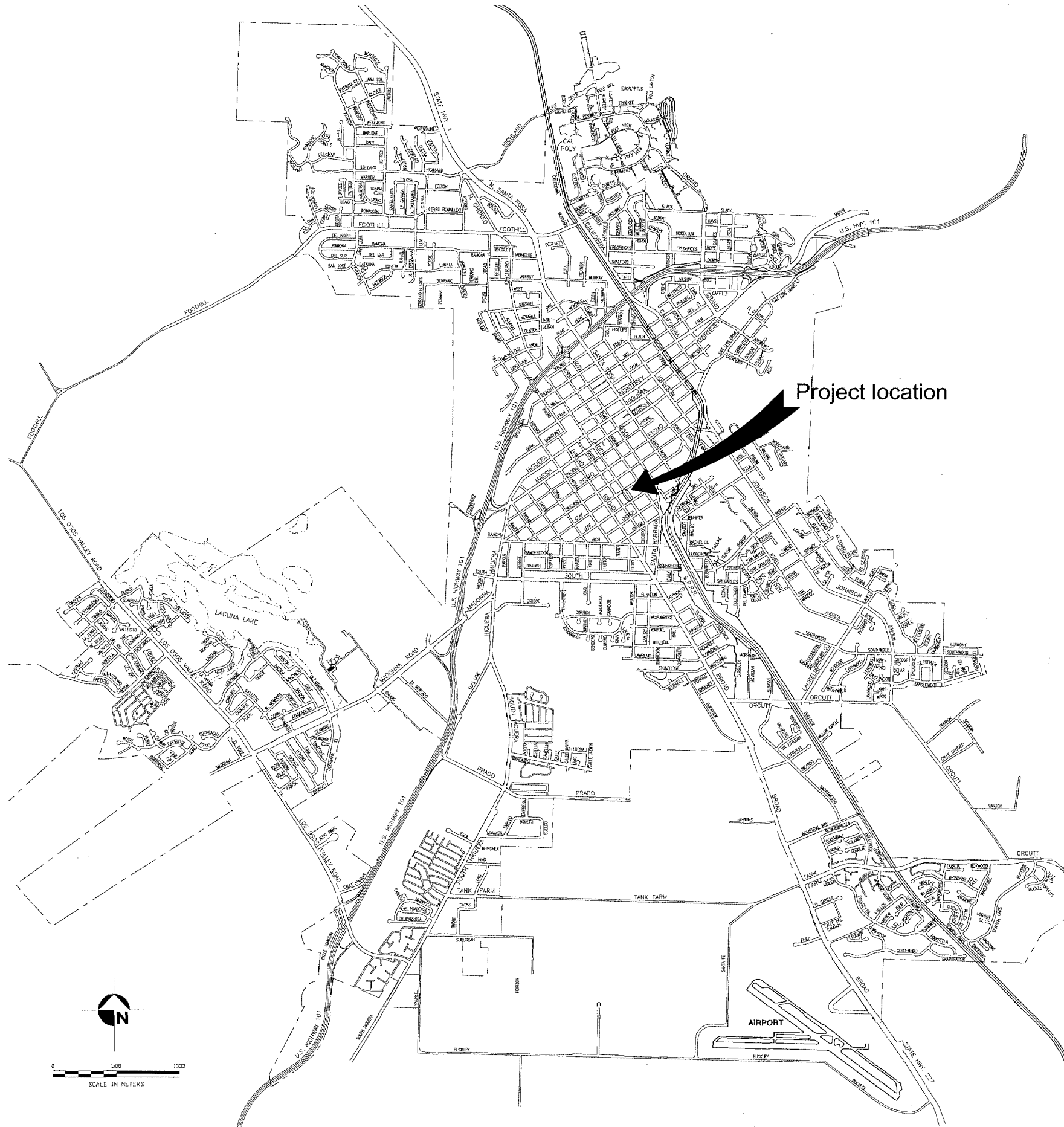
# general notes

1. IT SHALL BE THE RESPONSIBILITY OF THE CONTRACTOR OR PERMITTEE TO CONTACT "UNDERGROUND SERVICE ALERT U.S.A." TOLL FREE AT 1-800-227-2600 FORTY-EIGHT (48) HOURS PRIOR TO START OF CONSTRUCTION, FOR LOCATION OF POWER, TELEPHONE, OIL AND NATURAL GAS UNDERGROUND FACILITIES. CONTRACTOR OR PERMITTEE SHALL ALSO CONTACT THE APPROPRIATE AGENCY FOR THE LOCATION OF CABLE T.V., WATER, SEWER, DRAINAGE OR UNDERGROUND FACILITIES.
2. THE CONTRACTOR SHALL POSSESS A CLASS "A" OR C34 LICENSE AT THE TIME THE CONTRACT IS AWARDED.

## M<sup>etric</sup> datum:

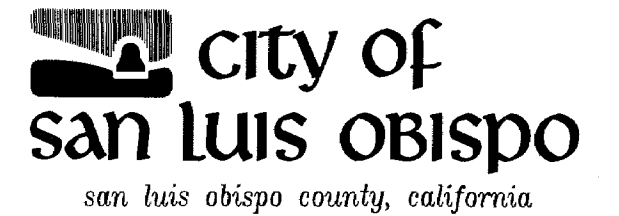
VERTICAL CONTROL: BENCHMARK NO.(S) 5-258 AS PUBLISHED IN THE CITY OF SAN LUIS OBISPO 1996 BENCHMARK SYSTEM. CITY'S BENCHMARK SYSTEM IS GENERALLY 52MM HIGHER THAN THE NORTH AMERICA VERTICAL DATUM OF 1929 (NAVD29).

| BENCHMARK NO. | BENCHMARK ELEVATION |
|---------------|---------------------|
| 5-258         | 64.590m             |



# index to plans

| sheet no. | description   |
|-----------|---------------|
| 1         | Cover Sheet   |
| 2         | Chorro Street |



## SEWER IMPROVEMENT PROJECT

Chorro Street form Leff St. to Islay St.



**RECORD DRAWINGS**

SPECIFICATION NO. 90178

APPROVED BY

*Wayne A. Peterson*  
Wayne A. Peterson  
City Engineer

R.C.E. 18598

|                   |              |
|-------------------|--------------|
| DATE              | OCTOBER 2000 |
| FILE NO./LOCATION | 90178        |
| SHEET             | 1 OF 2       |

