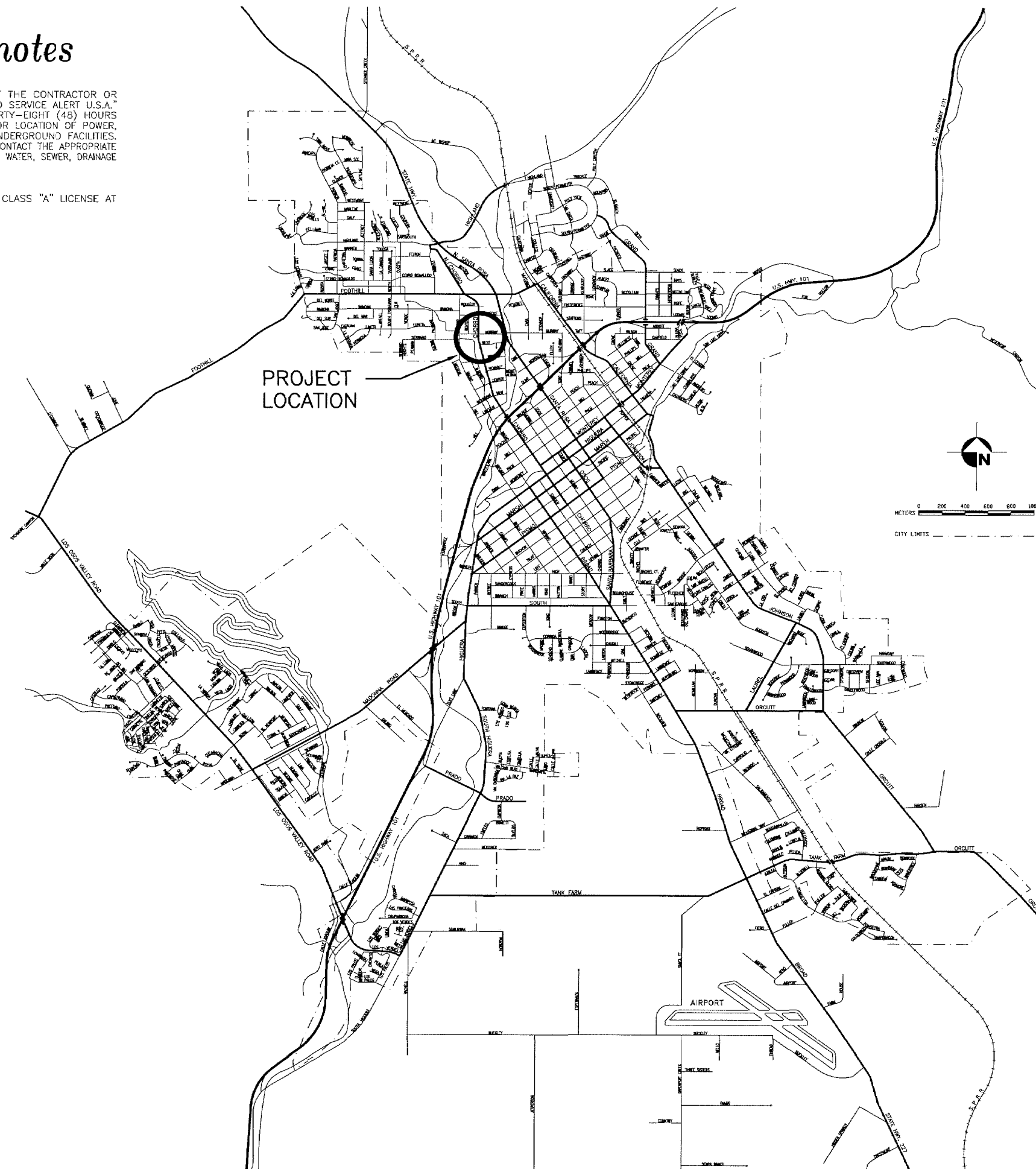


general notes

1. IT SHALL BE THE RESPONSIBILITY OF THE CONTRACTOR OR PERMITEE TO CONTACT "UNDERGROUND SERVICE ALERT U.S.A." TOLL FREE AT 1-800-227-2600 FORTY-EIGHT (48) HOURS PRIOR TO START OF CONSTRUCTION, FOR LOCATION OF POWER, TELEPHONE, OIL AND NATURAL GAS UNDERGROUND FACILITIES. CONTRACTOR OR PERMITEE SHALL ALSO CONTACT THE APPROPRIATE AGENCY FOR THE LOCATION OF CABLE T.V., WATER, SEWER, DRAINAGE OR UNDERGROUND FACILITIES.
2. THE CONTRACTOR SHALL POSSESS A CLASS "A" LICENSE AT THE TIME THE CONTRACT IS AWARDED.



index to plans

sheet no.	description
1	Location Map General Notes
2	Sidewalk Plan Chorro - Murray Intersection
3	Sidewalk Plan Chorro - West St. Intersection
4	Demolition Plan



SIDEWALK IMPROVEMENT PROJECT:
CHORRO STREET BETWEEN
MURRAY AND WEST ST.

RECORD DRAWINGS



SPECIFICATION NO. 98-20A

APPROVED BY

Wayne A. Peterson
City Engineer

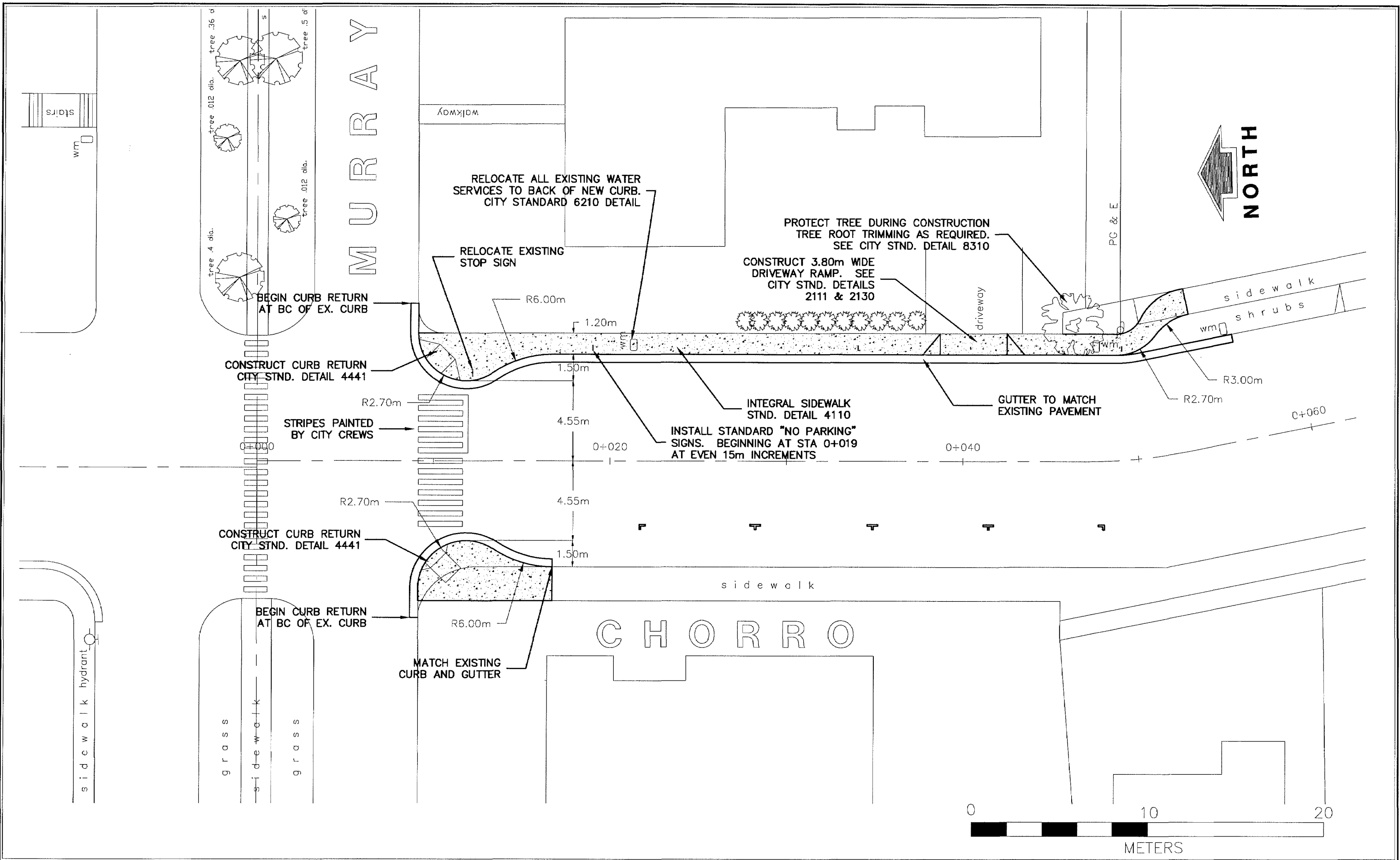
R.C.E. 18598

DATE
OCT 98

FILE NO./LOCATION
0052 U

SHEET
1 OF 4

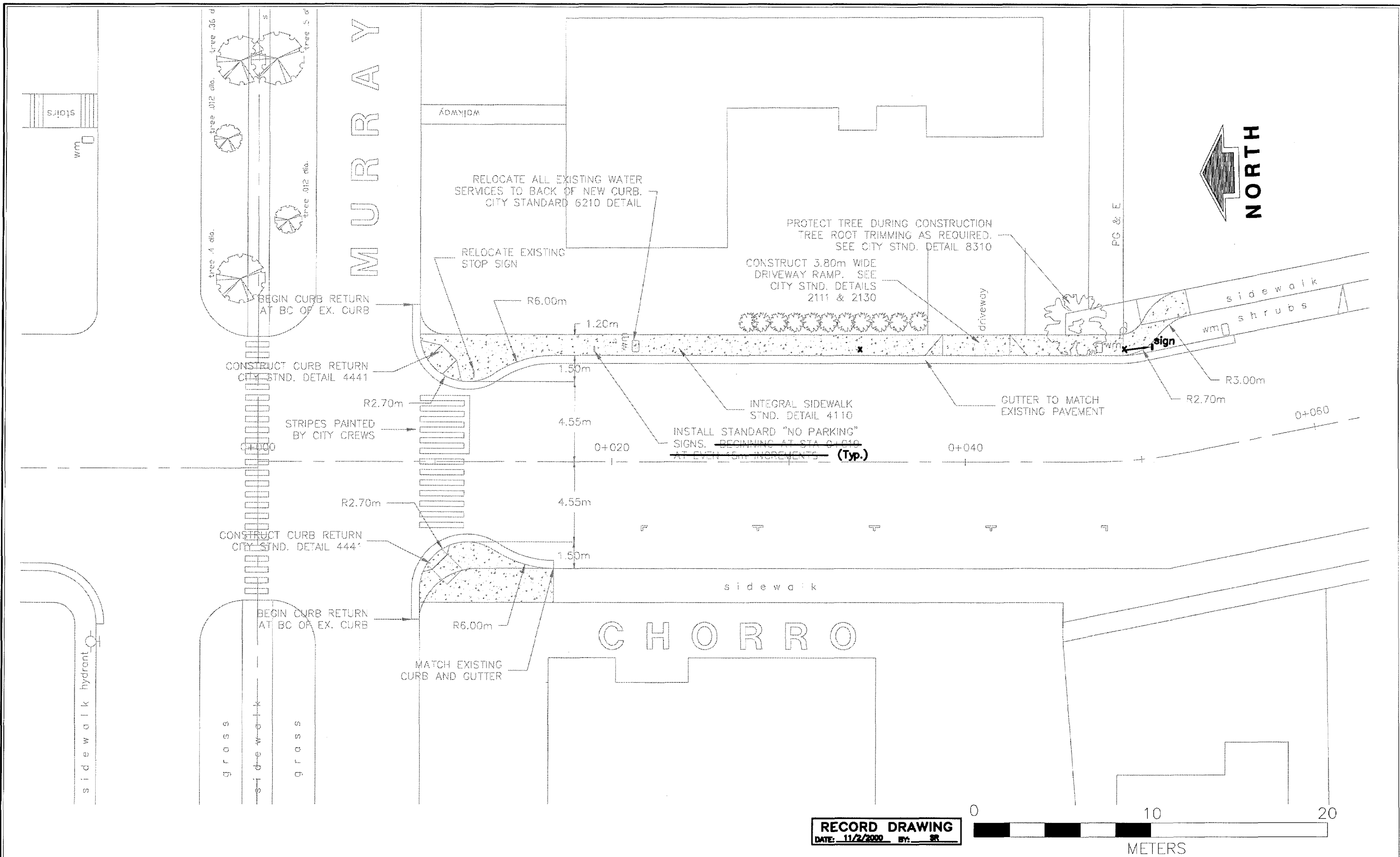
NATURE / STATUS OF PLANS	BY	DATE



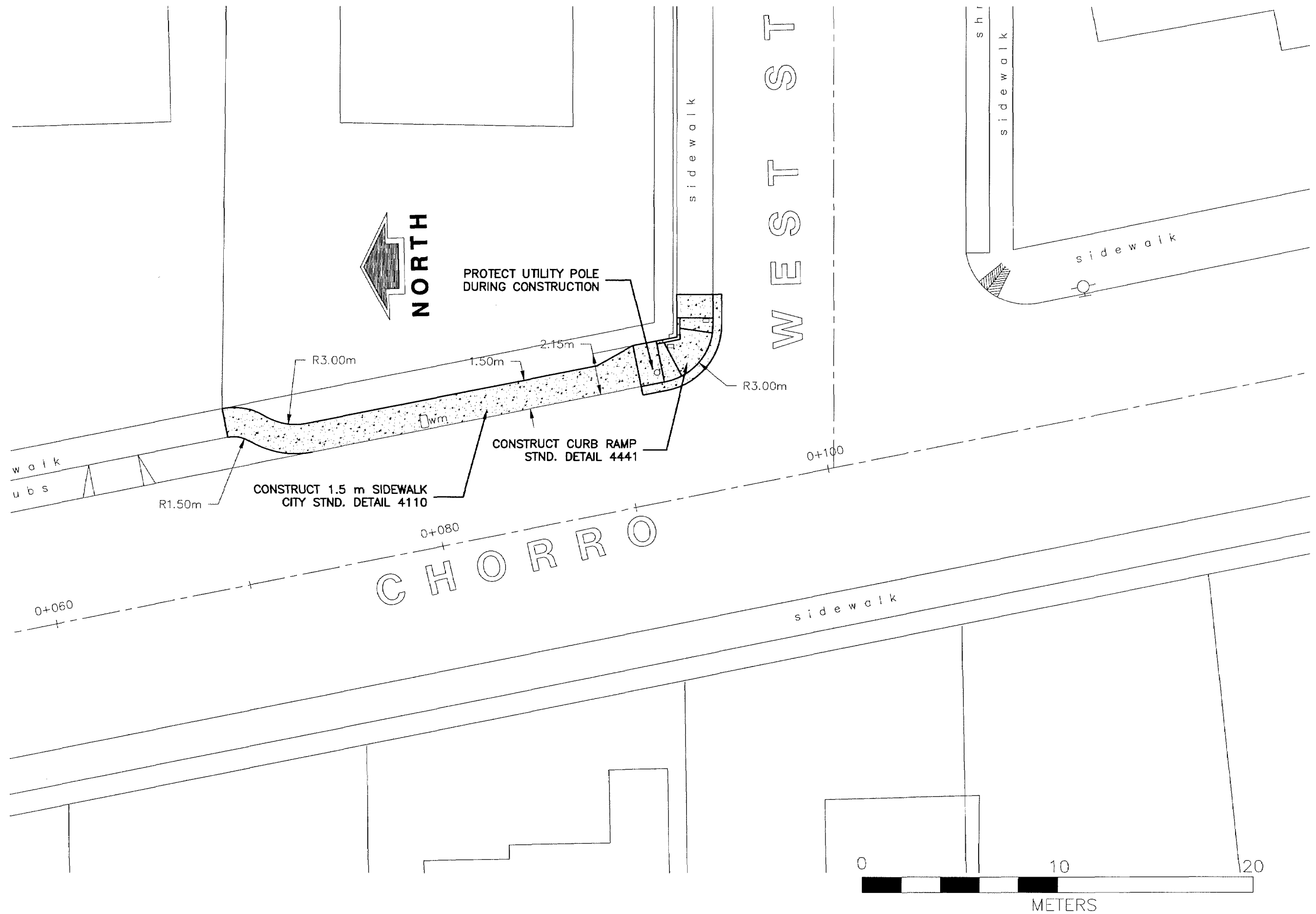
DESIGNED BY	JAV	DATE	10/26/98
DRAWN BY	DRAFTER	SCALE	1:200m
CHECKED BY	CHECKER		
APPROVED BY	UTILITIES DEPARTMENT		

SPECIFICATION NO.	CP#98-20
FILE NO./LOCATION	0052 u
SHEET	2 OF 4

NATURE / STATUS OF PLANS	BY	DATE



NATURE / STATUS OF PLANS	BY	DATE

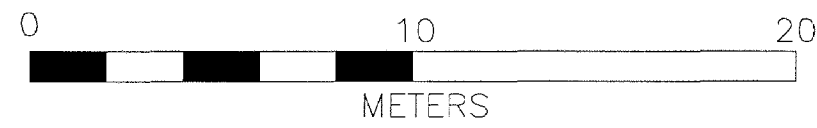
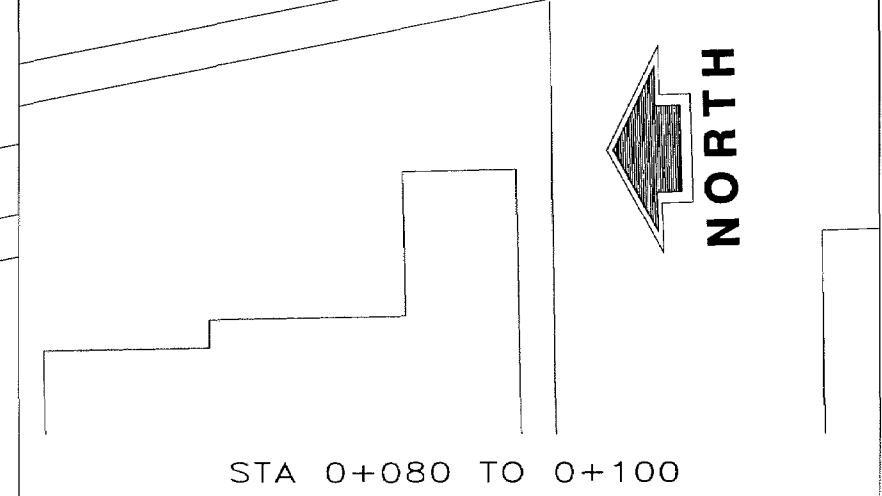
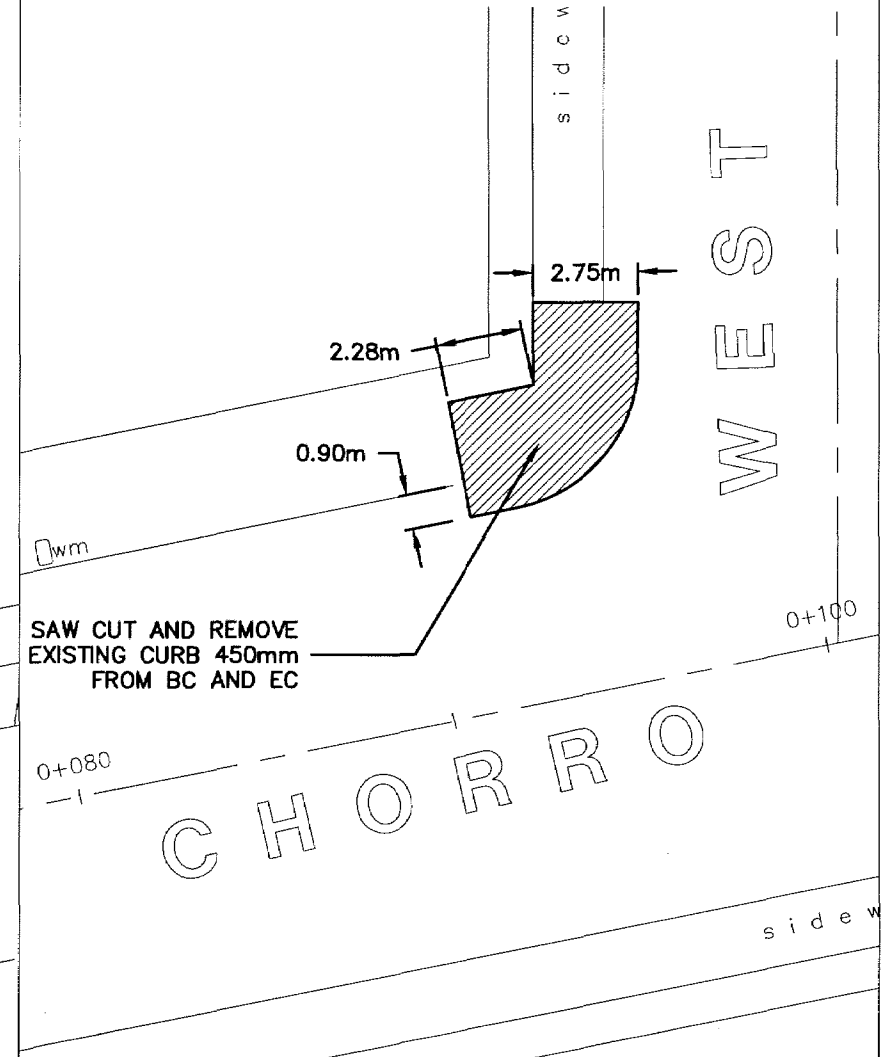
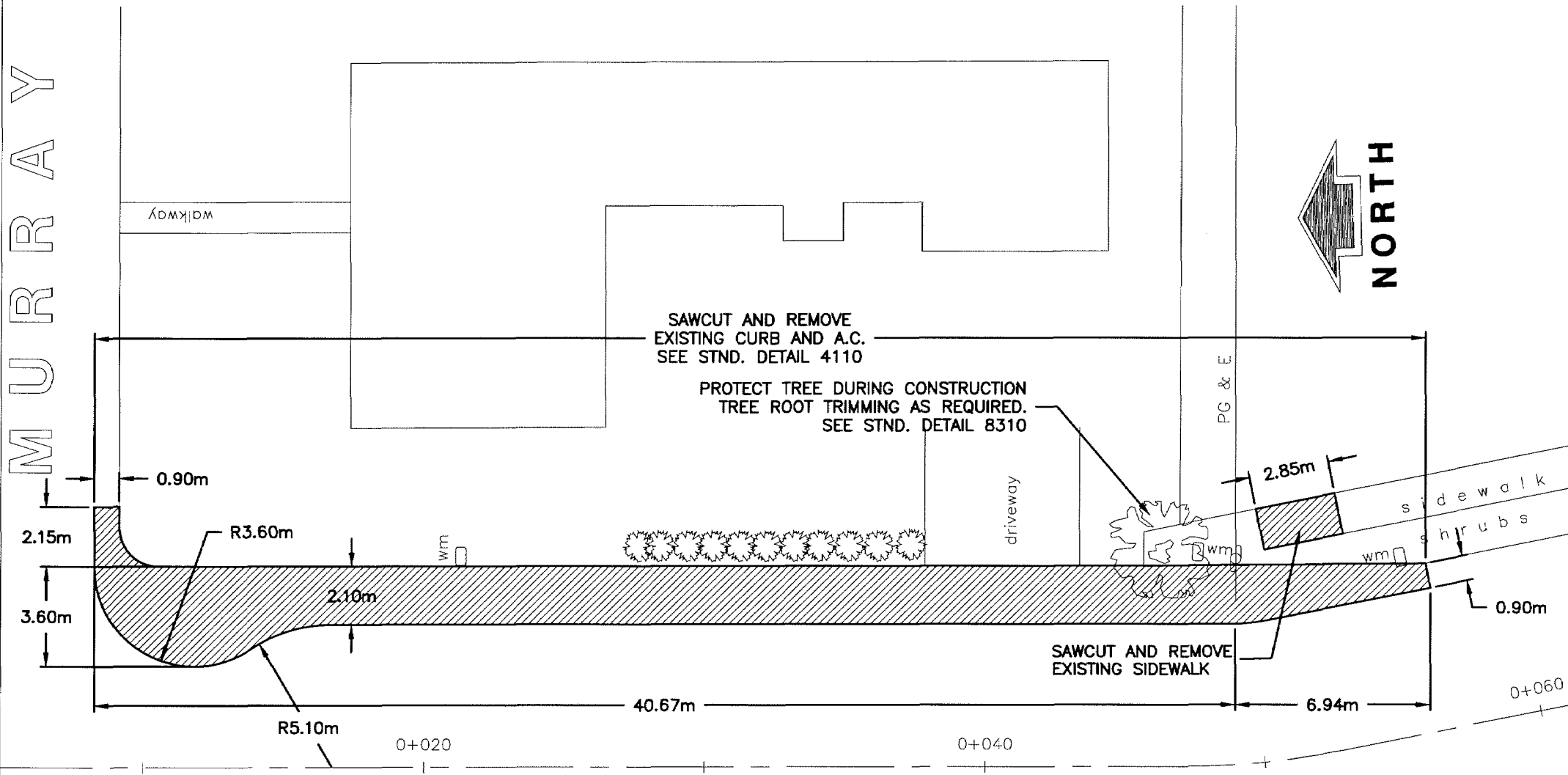



DESIGNED BY	JAV	DATE	10/9/98
DRAWN BY	DRAFTER	SCALE	1:200m
CHECKED BY	CHECKER		
APPROVED BY	UTILITIES DEPARTMENT		

NATURE / STATUS OF PLANS	BY	DATE

MURRAY

WEST



DESIGNED BY	JAV	DATE	10/9/98
DRAWN BY	DRAFTER	SCALE	1:200m
CHECKED BY	CHECKER		
APPROVED BY	UTILITIES DEPARTMENT		